



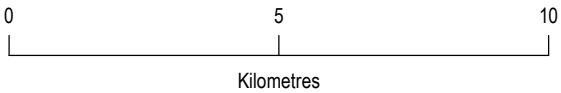


Lindsay Point Fruit Fly Outbreak

Suspension Area Boundary

Date outbreak area declared:
21 May 2019

-  Suspension area boundary (15 km)
-  South Australian Riverland Pest Free Area Boundary
-  State Borders
-  Suburb boundary



This map was prepared for Biosecurity South Australia by PIRSA Spatial.

Data sources: Government of Victoria, Government of South Australia, Geoscience Australia

There is no warranty that these data or the map are free from errors or omissions.

© 2019 Government of South Australia

Date map produced: 21 May 2019